



Mysore's Best Kept Secret...

www.yeshdevelopers.com

Mysore - Madikeri Economic Corridor Expressway

115 Km, 6000 crore NHA project, connecting Srirangapatna to Madikeri
 Travel time from Bangalore to Coorg will be reduced to 5 hours from the existing 7 hours.

THE WINDFLOWER RESORTS SPA
 Birthdays or Anniversaries Engagements or Weddings
 Call us @ +91 97318 69977

STAR OF MYSORE

OUR EVENING DAILY

MYSURU Thursday 20th February 2020
 City Offices: K.R. Circle Ph: 2431774
 Devaraja Urs Road Ph: 2428695
 Visit: www.starofmysore.com

ZEST
 Global Cuisine
 24 / 7
 A world of flavours awaits you!

Please contact for details:
 7618797984
 7648797981

Road projects on track: MP

Land acquisition for Mysuru-Kushalnagar Economic Corridor from next month

Mysuru-Bengaluru 10-lane Highway will be completed in 24 months from now



Mysuru, Feb. 20 (RK&BCT)- Land acquisition for the Mysuru-Kushalnagar Economic Corridor Expressway Project from Paschimavahini in Mysuru till Kushalnagar in Kodagu along the existing Mysuru-Madikeri National Highway (NH)-275 will begin next month, said Mysuru-Kodagu MP Pratap Simha.

Addressing a press conference at Pathrakarthara Bhavan in city this morning, the MP said that the Ministry of Road Transport and Highways had approved the project long back and after necessary ground work, the National Highways Authority of India (NHA) has prepared the land alignment and land required for the project.

The road has a design length of 93 kilometres and bypasses

gar, Periyapatna, Hunsur and even Mysuru city by touching the Mysuru-Bengaluru Highway (which is getting converted into a 10-lane Highway) at Paschimavahini near Srirangapatna. The Expressway will have a road median and the alignment for the new corridor has been done. The Expressway will reduce the journey time between Madikeri and Bengaluru to five hours from existing seven hours. (See PROJECTS on page 11)

Holiday
 Our offices will remain closed tomorrow on account of Mahashivaratri. Hence, there will be no issue of Star of Mysore dated Feb. 21, 2020.

(Continued from page 3)

The MP said that the existing four-lane road between Mysuru and Madikeri (NH-275) has reached a saturation point and there is an urgent need to build a separate road. Travelling on the existing Highway is a nightmarish experience especially during weekends and holidays when thousands of vehicles move between Mysuru and Madikeri, a hill station, he added.

"It will be a 14-metre wide road. Rs.6,000 crore has been set aside for land acquisition only and the project will use 25 percent of the existing roads, 40 percent Government land and the remaining 45 percent land will be purchased from private parties. A dedicated office for land acquisition 'Special Land Acquisition Officer and Competent Authority (Mysuru-Madikeri Section) NH-275' has been set up at No.984, First Floor, Geetha Road, Chamaraipuram, in city," he added.

ಮೈಸೂರು-ಕುಶಾಲನಗರಕ್ಕೆ ಬದಲಿ ಮಾರ್ಗ

2,120 ಕೋಟಿ ರೂ. ವೆಚ್ಚದಲ್ಲಿ ರಸ್ತೆ ನಿರ್ಮಾಣ: ಪ್ರತಾಪ್ ಸಿಂಹ

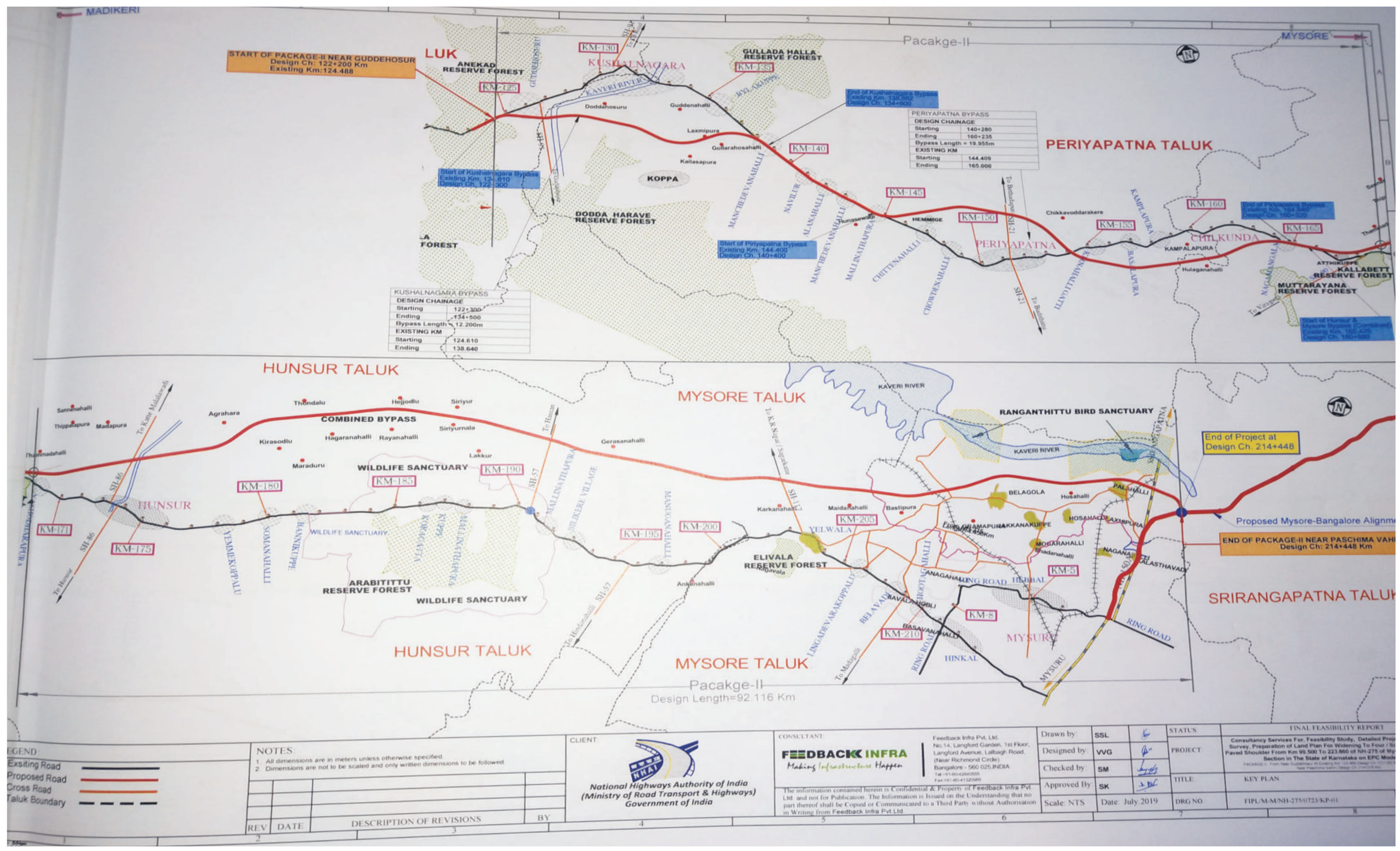
ಮೈಸೂರು-ಕುಶಾಲನಗರ ನಡುವೆ ರಸ್ತೆಯು ಕೆಲವು ದಿನಗಳ ಹಿಂದೆ ಸುಗಮವಾಗಿ ಸಂಚರಿಸುತ್ತಿತ್ತು. ಆದರೆ ಈಗಿನ ಸ್ಥಿತಿ ಭಯಾನಕವಾಗಿದೆ. ರಸ್ತೆಯಲ್ಲಿ ಅಪಾಯದ ಸನ್ನಿವೇಶಗಳು ಸಂಭವಿಸುತ್ತಿವೆ. ಈ ಸಂದರ್ಭದಲ್ಲಿ ಸರ್ಕಾರದಿಂದ ಈ ರಸ್ತೆಯನ್ನು ವಿಸ್ತರಿಸಿ ಮತ್ತು ಅದರ ಗುಣಮಟ್ಟವನ್ನು ಹೆಚ್ಚಿಸುವ ಕಾರ್ಯವನ್ನು ಆರಂಭಿಸಲಾಗಿದೆ. ಈ ಕಾರ್ಯವನ್ನು ಮುಗಿಸಿದರೆ ರಸ್ತೆಯ ಸಂಚಾರ ಸುಗಮವಾಗುತ್ತದೆ ಮತ್ತು ಅಪಾಯದ ಸನ್ನಿವೇಶಗಳು ಕಡಿಮೆಯಾಗುತ್ತವೆ.

ಈ ಕಾರ್ಯವನ್ನು ಮುಗಿಸಿದರೆ ರಸ್ತೆಯ ಸಂಚಾರ ಸುಗಮವಾಗುತ್ತದೆ ಮತ್ತು ಅಪಾಯದ ಸನ್ನಿವೇಶಗಳು ಕಡಿಮೆಯಾಗುತ್ತವೆ.



ಮೈಸೂರು-ಕುಶಾಲನಗರ ನಡುವೆ ರಸ್ತೆಯು ಕೆಲವು ದಿನಗಳ ಹಿಂದೆ ಸುಗಮವಾಗಿ ಸಂಚರಿಸುತ್ತಿತ್ತು. ಆದರೆ ಈಗಿನ ಸ್ಥಿತಿ ಭಯಾನಕವಾಗಿದೆ. ರಸ್ತೆಯಲ್ಲಿ ಅಪಾಯದ ಸನ್ನಿವೇಶಗಳು ಸಂಭವಿಸುತ್ತಿವೆ. ಈ ಸಂದರ್ಭದಲ್ಲಿ ಸರ್ಕಾರದಿಂದ ಈ ರಸ್ತೆಯನ್ನು ವಿಸ್ತರಿಸಿ ಮತ್ತು ಅದರ ಗುಣಮಟ್ಟವನ್ನು ಹೆಚ್ಚಿಸುವ ಕಾರ್ಯವನ್ನು ಆರಂಭಿಸಲಾಗಿದೆ. ಈ ಕಾರ್ಯವನ್ನು ಮುಗಿಸಿದರೆ ರಸ್ತೆಯ ಸಂಚಾರ ಸುಗಮವಾಗುತ್ತದೆ ಮತ್ತು ಅಪಾಯದ ಸನ್ನಿವೇಶಗಳು ಕಡಿಮೆಯಾಗುತ್ತವೆ.

Road Alignment of the new Expressway passing through Gungralchatra & SH 117



Mysore Madikeri Economic Corridor Expressway Project

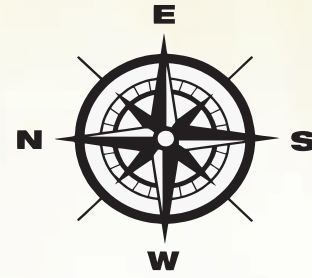
- A 115 KM long expressway costing rs 6000 Crore will connect the cultural capital of Karnataka (Mysuru) and Capital of Kodagu (Madikeri – also known as the Scotland of India)
- The project is being implemented by National Highway Authority of India (NHAI)
- This is expected to reduce the travel time between Bangalore to Madikeri to 3 Hours
- The existing NH 275 (Mysore – Yelwala – Bilikere – Hunsur – Madikeri) will also remain in use. The new expressway will run parallel to the existing NH 275.

Why Invest in Yesh Serenity ???

- The expressway, passing through Sy No 53 of Gungralchatra Village, is just 200 Ft from our project Yesh Serenity, making it an investment hot spot
- The intersection of this new expressway to the existing State Highway 117 (SH) is less than 1 KM from project Yesh Serenity
- Once the expressway is fully functional, commercial & residential development, hotels, petrol bunks, shopping centres etc will come up all along expressway and property prices will skyrocket.
- Growth triggers –
 - Yelwala is a Satellite town in the making
 - Project is strategically located between NH 275, SH 117 & the new expressway
 - KHB, BGS School, Golf Course, Horticulture college, bank, bustop etc. are in close vicinity




Yesh Serenity - PRM/KA/RERA/1268/378/PR/181022/002091
 Yesh Serenity - Phase 2 - PRM/KA/RERA/1268/378/PR/191130/003040
 For details visit - rera.karnataka.gov.in



Land belonging to Yesh Developers - Proposed land for Phase 3

Govt. School
 Grama Panchayat Office
KHB
 KRS Nisarga Badavane
 State Highway 117 - 150ft Road



INDEX
30x40
30x50
40x60
Special Dimension



BGS School & College

Mysore Madikeri Expressway
 150 Ft Road
 (NHAI Project)
 Towards Mysore Madikeri Economic Corridor Expressway



Ready For Registration
 & Constructions

Landmarks in the Vicinity

Schools & Colleges

- Sri Adichunchanagiri School (BGS) - 0.5 KM
- Gungralchatra Government School - 0.5 KM
- Hotriculture College - 2 KM
- Kalabharathi Vidya Samsthe School - 6 KM
- ST. Josephs Central School - 7.5 KM
- Acharaya Vidya Kula School - 8 KM
- Excel public school - 9 KM

Industries

- Koorgalli Industrial Area (KIADB) - 7 KM
- Kirloskar Electric Co. Ltd. - 9 KM

Hospitals

- Government Hospital - 3 KM
- NJ hospital - 7 KM
- Pralaksha Hospital - 10 KM

Software Companies

- Theorem - 10 KM
- L & T - 11 KM
- Infosys - 12 KM

Other Landmarks

- Petrol Bunk - 1 KM
- Bus Stop - 0.5 KM
- State Highway - 0.5 KM
- Canara Bank - 0.5 KM
- National Highway - 5 KM
- KRS Nisarga Badavane (KHB) - 0.7 KM
- Gungralchatra Panchayat Office - 0.5 KM
- Gommatagiri Jain Temple - 4 KM
- KRS Backwaters - Sagarkatte - 5 KM
- Yelwala Satellite Bus Stop - 5 KM

Location & Neighbourhood



Affordable Homes under
Pradhan Mantri Awas Yojana
(PMAY Scheme)

Why pay Rent?
Pay EMI & move into
your own Home in
100 days



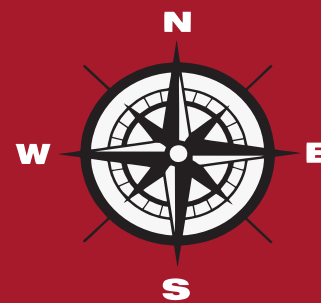
2 BHK on
30 x 40 Plot @

₹25 Lakh
Only

Limited Period Offer



YESH SMART CITY



INDEX
20x30
20x40
30x40
30x50
Special Dimension



Premium Plotted Development on 80ft District Main Road,
Behind 380 Acre Upcoming MUDA Layout @ Ballahalli,
Nr. Proposed Peripheral Ring Road, Near Beerihundi.

RERA - PRM/KA/RERA/1268/378/PR/191130/003041

NEW LAUNCH

Happy Customers of YESH Family



Awards & Accolades



YESH DEVELOPERS

Mysore Office : No. 70/1, 12th Cross, Off Kalidasa Road, Jayalakshmipuram, V V Mohalla, Mysore - 570 002.

Bangalore Office : No. 7/1, 2nd Floor, Near Magadi Road Metro Station, Magadi Main Road, Bangalore - 560 023.

Hubli Office : Shop No. 9,10,19,20 Vivekanand Corner, 3rd floor, Desai Cross, Deshpande Nagar, Hubli.

Bank Loan From:



Member
CREDAI



www.yeshdevelopers.com | info@yeshdevelopers.com

Disclaimer: The information herein, i.e. specifications, dimensions, designs, etc, are subject to change without notifications as may be required by the relevant authorities or the developer's architect and cannot form part of an offer or a contract. All illustrations and pictures are an artist's impression.